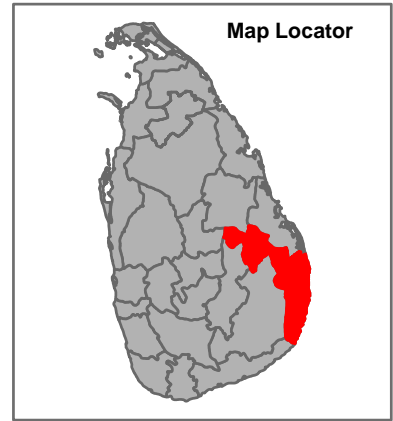
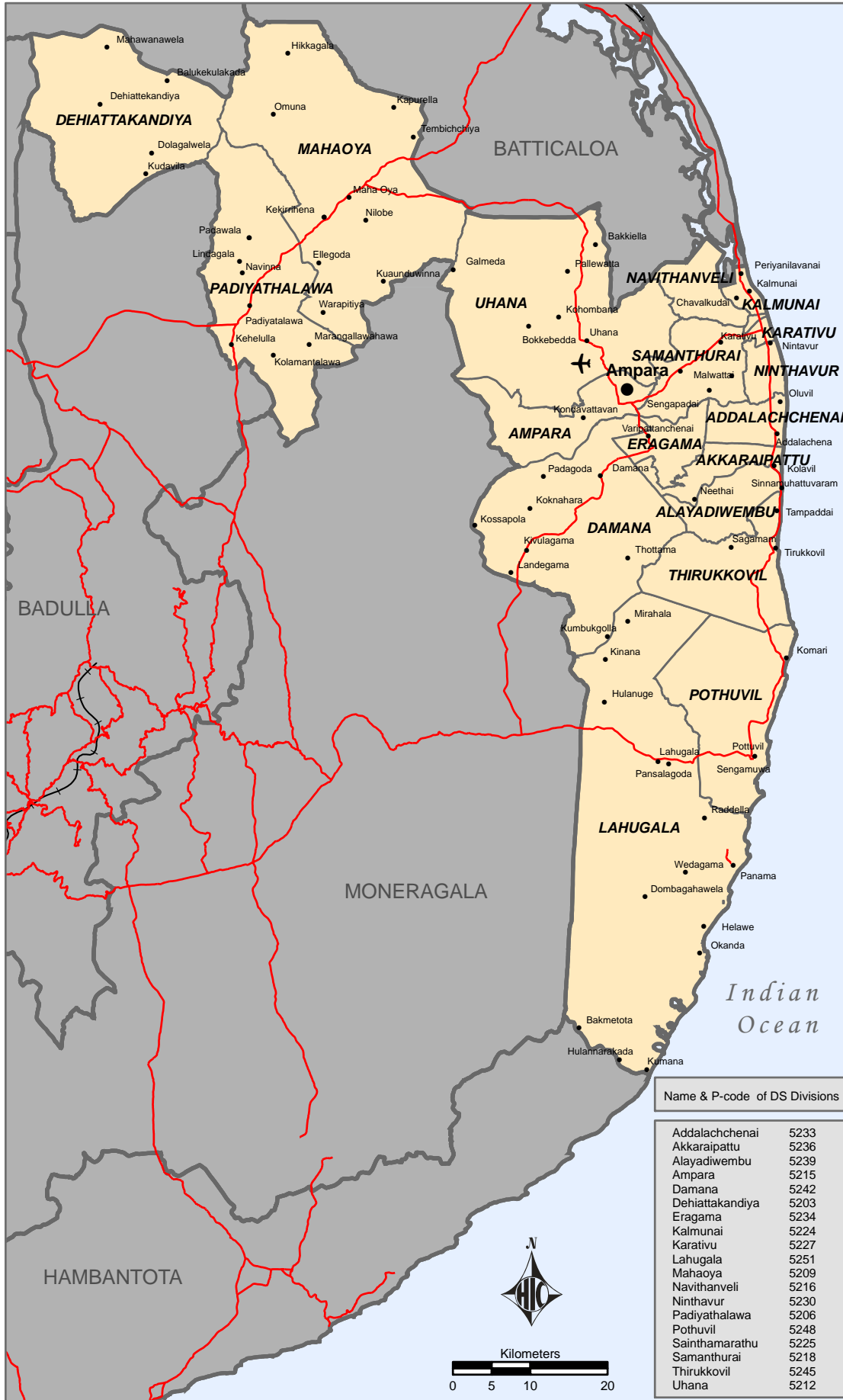


# AMPARA DISTRICT

Administrative map



### Legend

- DS Division Boundary
- Main Road
- ++ Railway Line
- District HQ
- Town
- Domestic - Civil Airport

Data Source:  
 Survey Department,  
 Government of Sri Lanka

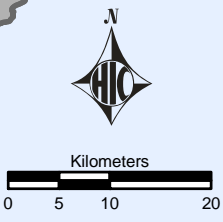
Airports: Air Broker Center 1998

Production Date: 25 Aug, 2005

Produced By:  
 Humanitarian Information Center  
 Sri Lanka

Version: 02  
 Glide no: TS 2004-0001470LKA

| Name & P-code of DS Divisions |      |
|-------------------------------|------|
| Addalachenai                  | 5233 |
| Akkaraipattu                  | 5236 |
| Alayadiwembu                  | 5239 |
| Ampara                        | 5215 |
| Damana                        | 5242 |
| Dehiattakandiya               | 5203 |
| Eragama                       | 5234 |
| Kalmunai                      | 5224 |
| Karativu                      | 5227 |
| Lahugala                      | 5251 |
| Mahaoya                       | 5209 |
| Navithanveli                  | 5216 |
| Ninthavur                     | 5230 |
| Padiyathalawa                 | 5206 |
| Pothuvil                      | 5248 |
| Sainthamarathu                | 5225 |
| Samanthurai                   | 5218 |
| Thirukkivil                   | 5245 |
| Uhana                         | 5212 |



The boundaries and names and the designations used on this map do not imply official endorsement or acceptance by the United Nations.

© 2005 UN  
 Humanitarian Information Center  
 Sri Lanka